

HAMILTON TWP MUA 2017 FALL HYDRANT FLUSHING SCHEDULE

www.htmua.com

TUESDAY, October 10th, 2017

Cloverleaf Lakes

WEDNESDAY, October 11th, 2017

Ernst Ct., Old Egg Harbor Road to Route 40

Route 40: Meadowbrook & Brickworks

Old Harding Highway: Reading Ave to Route 40

Harding Lakes - Brandywood

Route 40: Old Harding Highway to Pineland Gardens

THURSDAY, October 12th, 2017


Misty Pines - Hamilton Pointe – Hamilton Woods

MONDAY, October 16th, 2017

Route 40: Old Harding Highway to Central Ave

Route 50: Route 40 to Weymouth Twp. Line

Weymouth Township Belcoville Area



TUESDAY, October 17th, 2017

Old Harding Highway: Indian Oaks to Mill Street

Mill Street to Rt. 40: Longwood, Camac, Central, & Reliance

Main Street & West of Main Street

East of Rt. 50 (Cape May Avenue): 10th Street to Main Street

WEDNESDAY, October 18th, 2017

Underhill Park Area of Old Egg Harbor Road

Mays Landing Area: North of Main Street AND West of Route 50 (Cape May Avenue)

THURSDAY, October 19th, 2017

Park Road, Tanglewood, and Morningside Drive Area

Atlantic Avenue: Somers Point-Mays Landing Road to 32nd Street

MONDAY, October 23rd, 2017

Hamilton Township Business Park and Atlantic County Complexes

Chancellor Place and Babcock Road

Mays Landing Village

TUESDAY, October 24th, 2017

Somers Point Road, River Road and Clarkstown Road areas

Route 40: Brickworks to Babcock Road; Mays Landing Village

WEDNESDAY, October 25th, 2017

Tavistock, Oakcrest Estates, Cologne Gardens & Harding Run I

Route 40: Babcock Road/Cologne Avenue to Route 322

Cologne Avenue: Rt. 40 to Rt. 322; Oakcrest HS & Davies School

Wal-Mart & Festival Plaza Area

THURSDAY, October 26th, 2017

Route 322: Cologne Avenue to the Hamilton Mall

(Hamilton Greene and the Woodlands)

Wrangleboro Road: Timber Glen & Consumer Square

McKee Avenue, Cates Road and Fairway Drive area

Hamilton Commons, Stonecrest, Fairways, Mays Landing CC

MONDAY, October 30th, 2017

Victoria Crossing – Eaglesmere


Rt. 40: Harding Run I to Wrangleboro Road (jughandle)

TUESDAY, October 31st, 2017

West Jersey Avenue, Victoria Pointe, & Brewster Drive

New York Avenue (Village at Harding Run)

Cedar Point



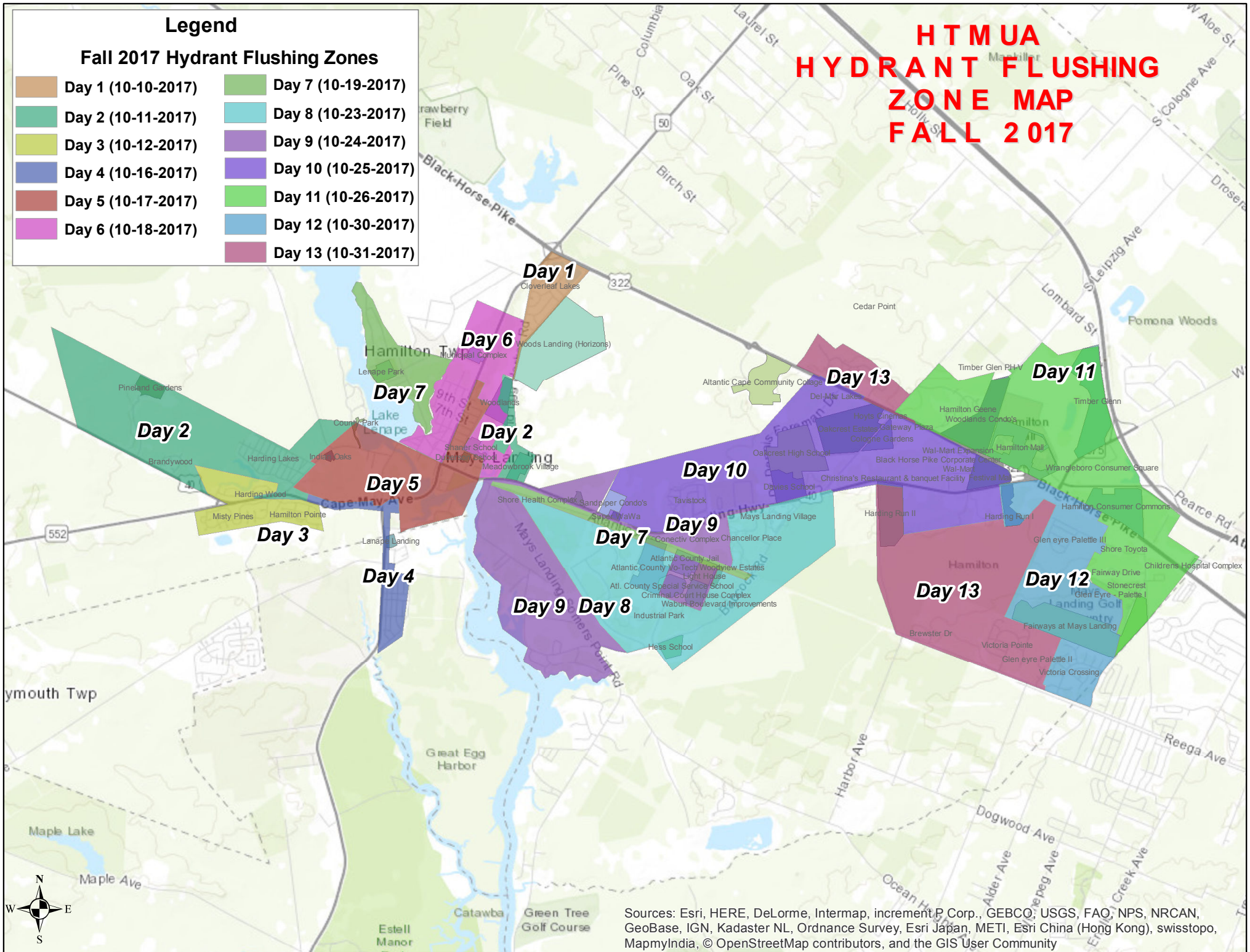
- ❖ **FLUSHING WILL OCCUR BETWEEN THE HOURS OF 7:30 AM TO 4:30 PM ON THE DAYS LISTED. THE WATER MAINS ARE BEING FLUSHED TO REMOVE ACCUMULATED MATERIALS AND TO PERFORM AN OPERATIONAL CHECK OF THE FIRE HYDRANTS.**
- ❖ **YOU MAY EXPERIENCE A LOSS IN PRESSURE AND DISCOLORED WATER DURING THE FLUSHING PROCESS. IF DISCOLORING OCCURS, RUN WATER UNTIL IT CLEARS. WHILE THE WATER IS SAFE TO DRINK, WATER CONSUMPTION SHOULD BE AVOIDED UNTIL THE WATER RUNS CLEAR.**
- ❖ **CLOTHES WASHING SHOULD BE AVOIDED WHEN FLUSHING OCCURS IN YOUR AREA.**
- ❖ **RESIDENTS LIVING IN PRIVATE DEVELOPMENTS, CONDOMINIUMS OR APARTMENT COMPLEXES SHOULD CHECK WITH MANAGEMENT OR OWNERS ASSOCIATION TO FIND OUT WHEN FLUSHING WILL OCCUR WITHIN THEIR DEVELOPMENT.**

HTMUA HYDRANT FLUSHING ZONE MAP FALL 2017

Legend

Fall 2017 Hydrant Flushing Zones

	Day 1 (10-10-2017)		Day 7 (10-19-2017)
	Day 2 (10-11-2017)		Day 8 (10-23-2017)
	Day 3 (10-12-2017)		Day 9 (10-24-2017)
	Day 4 (10-16-2017)		Day 10 (10-25-2017)
	Day 5 (10-17-2017)		Day 11 (10-26-2017)
	Day 6 (10-18-2017)		Day 12 (10-30-2017)
			Day 13 (10-31-2017)



Sources: Esri, HERE, DeLorme, Intermap, increment P Corp., GEBCO, USGS, FAO, NPS, NRCAN, GeoBase, IGN, Kadaster NL, Ordnance Survey, Esri Japan, METI, Esri China (Hong Kong), swisstopo, MapmyIndia, © OpenStreetMap contributors, and the GIS User Community